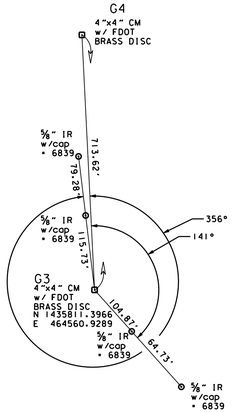

Control Point G3
STA. 103+51.84, offset 600.72' LT.
℄ S.R. 400 (I-4)

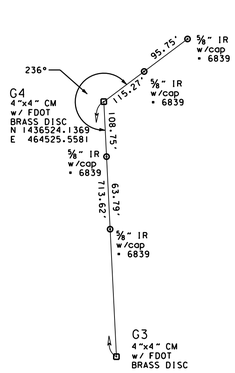

Control Point G4
STA. 62+14.60, offset 359.20' LT.
℄ S.R. 429 (Western Beltway)

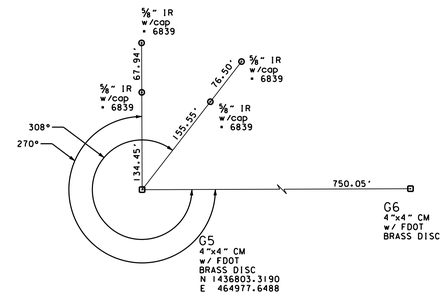

Control Point G5
STA. 61+90.46, offset 171.60' RT.
℄ S.R. 429 (Western Beltway)

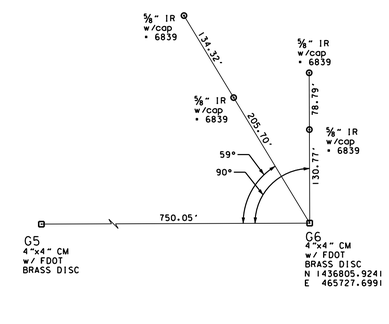

Control Point G6
STA. 118+64.31, offset 349.96' LT.
℄ S.R. 400 (I-4)

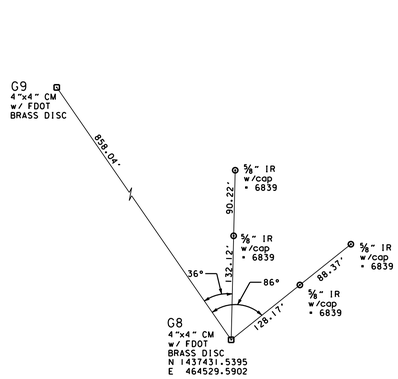

Control Point G8
STA. 69+61.93, offset 155.47' RT.
℄ S.R. 429 (Western Beltway)

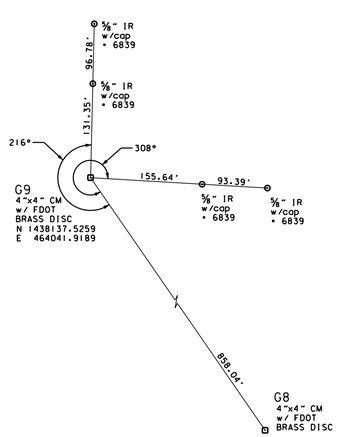

Control Point G9
STA. 78+19.96, offset 150.45' RT.
℄ S.R. 429 (Western Beltway)

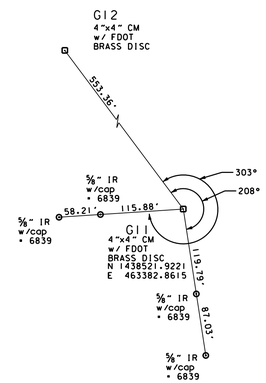

Control Point G11
STA. 85+08.90, offset 177.38' LT.
℄ S.R. 429 (Western Beltway)

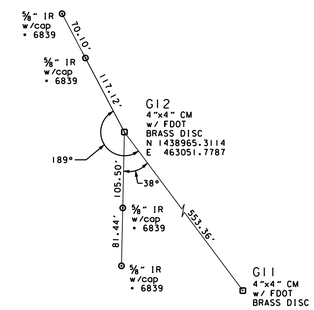

Control Point G12
STA. 90+61.76, offset 201.02' LT.
℄ S.R. 429 (Western Beltway)

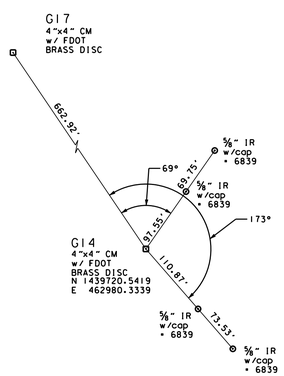

Control Point G14
STA. 97+25.91, offset 165.55' RT.
℄ S.R. 429 (Western Beltway)

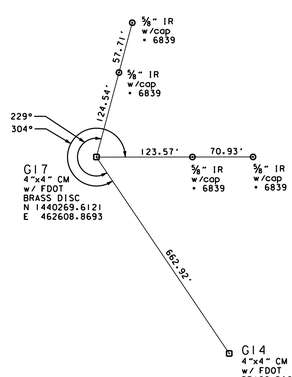

Control Point G17
STA. 103+88.83, offset 168.10' RT.
℄ S.R. 429 (Western Beltway)

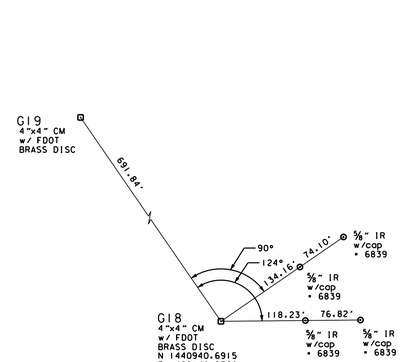

Control Point G18
STA. 112+07.27, offset 159.17' RT.
℄ S.R. 429 (Western Beltway)

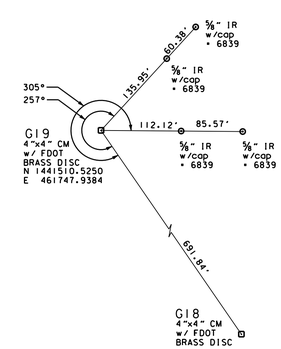

Control Point G19
STA. 118+99.10, offset 156.18' RT.
℄ S.R. 429 (Western Beltway)

THIS MAP IS NOT A SURVEY

S.R. 429 (WESTERN BELTWAY) FROM S.R.400 (I-4) TO SANDHILL ROAD

RIGHT OF WAY MAP	*FLORIDA DEPARTMENT OF TRANSPORTATION*	APPROVED BY	DATE								
	RIGHT OF WAY MAPPING	ROBERT E. CHASON, JR. TURNPIKE DISTRICT LAND SURVEYOR	11/27/00								
				REVISION	BY	DATE	REVISION	BY	DATE		

	BY	DATE				
PRELIM	E.METCALF	09/16/99	F.A. PROJECT NO. N/A	MAPS PREPARED BY URS CORPORATION SOUTHERN	FIELD BOOK NO.'S SEE GENERAL NOTE NO. 11, SHEET 1
FINAL	E.METCALF	11/17/00		W.P.I. NO. N/A	SCALE: N.T.S.
CHECKED	G.W.LUTES	11/17/00	STATE ROAD NO. 429 OSCEOLA COUNTY	F.P.NO. 403497-2	SHEET 11 OF 13